

II. 2025 

BOSTALSEE REGULARITY

www.bostalsee-regularity.de

» 05. April 2025 «

Muster-Bordbuch [Sample Roadbook]

RT-T



Foto: Raphael Heichl

Ortsclub
im ADAC



www.bostalsee-regularity.de



ZK/TC 0 - Start Bostalsee	DISTANCE	RT-TULIP
ZK/TC 1 - Regroup OUT	159,64 km	SECTION: 1
Gleichmäßigkeitsprüfung [Regularity Test]: Panzerplatte Lang - 37,516km - 99% Asphalt [Tarmac]	AVERAGE 39,91 km/h	TIME ALLOWED 4:00 h

START GP/RT 7 Panzerplatte Lang




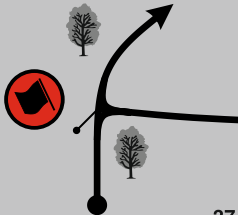

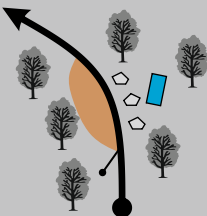
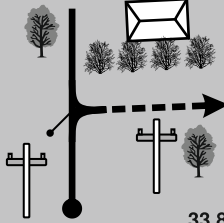
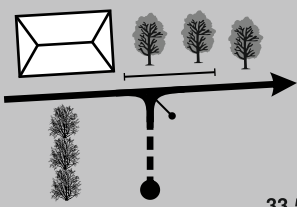


NORD:
50° 4.339'

EAST:
6° 58.494'



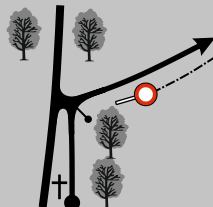





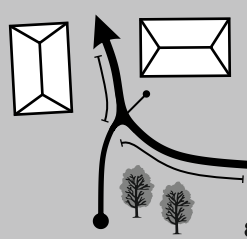
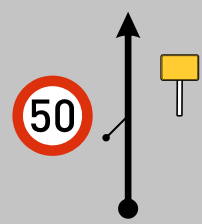


SCHNITTE [AVERAGE SPEEDS]

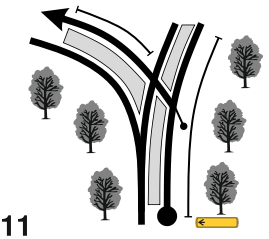

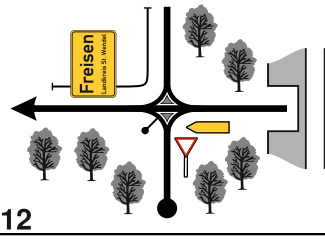
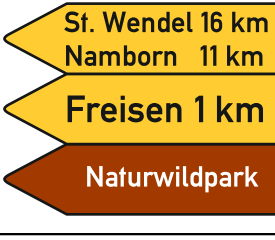


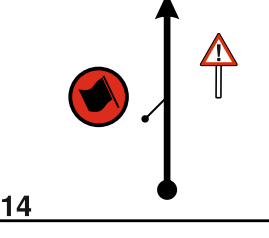

Start	End	Average	Start	End	Average
0,000	0,414	50	17,513	18,741	30
0,414	3,720	30	18,741	27,571	50
3,720	4,007	48	27,571	28,948	30
4,007	5,833	40	28,948	37,516	50
5,833	17,513	50			

ZK/TC 0 - Start Bostalsee		DISTANCE	RT-TULIP	
ZK/TC 1 - Regroup OUT		159,64 km	SECTION: 1	
Gleichmäßigkeitsprüfung [Regularity Test]: Panzerplatte Lang - 37,516km - 99% Asphalt [Tarmac]		AVERAGE	TIME ALLOWED	
		39,91 km/h	4:00 h	
DISTANCE		DIRECTION	INFORMATION	DISTANCE TO GO
TOTAL	PARTIAL			
0,000	0,000	1   37,52	 START GP/RT 7 Panzerplatte Lang	54,12
			Ø 50 km/h	
0,414	0,414	2  37,10	!Achtung ! Fußgänger ! Attention ! Walker	53,71
			Ø 30 km/h	
3,720	3,306	3  33,80	Auf Schotter [On Gravel]	50,40
			Ø 48 km/h	
4,007	0,287	4  33,51	Auf Asphalt [On Tarmac]	50,11
			Ø 40 km/h	
5,833	1,826	5  31,68	 Gimbweiler	48,29
			Ø 50 km/h	

11,680

RT7

ZK/TC 0 - Start Bostalsee		DISTANCE		RT-TULIP	
ZK/TC 1 - Regroup OUT		159,64 km		SECTION: 1	
Gleichmäßigkeitsprüfung [Regularity Test]: Panzerplatte Lang - 37,516km - 99% Asphalt [Tarmac]		AVERAGE 39,91 km/h		TIME ALLOWED 4:00 h	
DISTANCE TOTAL PARTIAL		DIRECTION		INFORMATION	
DISTANCE TO GO					
17,513	11,680	6		SPEED CHECK: max. 35 km/h	36,61
				Ø 30 km/h	
18,741	1,228	7		END SPEED CHECK Measurement at the earliest in 500m	35,38
				Ø 50 km/h	
27,571	8,830	8		  	26,55
				Ø 30 km/h	
28,948	1,377	9			25,17
				Ø 50 km/h	
37,516	8,568	10		 END GP/RT 7 Panzerplatte Lang	16,60
				 Gemeinde Nohfelden Landkreis St. Wendel	

ZK/TC 0 - Start Bostalsee		DISTANCE		RT-TULIP	
ZK/TC 1 - Regroup OUT		159,64 km		SECTION: 1	
		AVERAGE		TIME ALLOWED	
		39,91 km/h		4:00 h	
DISTANCE		DIRECTION	INFORMATION	DISTANCE	
TOTAL	PARTIAL			TO GO	
38,75	1,23			15,37	
41,57	2,82			12,55	
52,19	10,62			1,93	
54,12	1,93			0,00	
<hr/> <hr/> <hr/>					